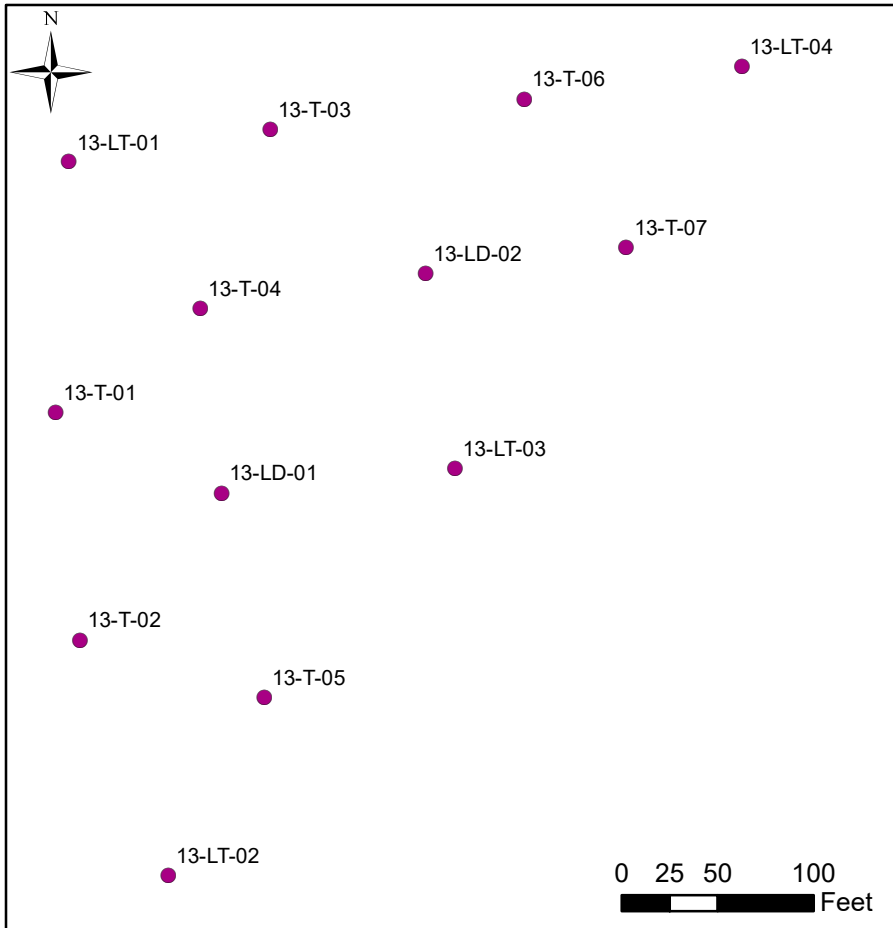


Attachment B

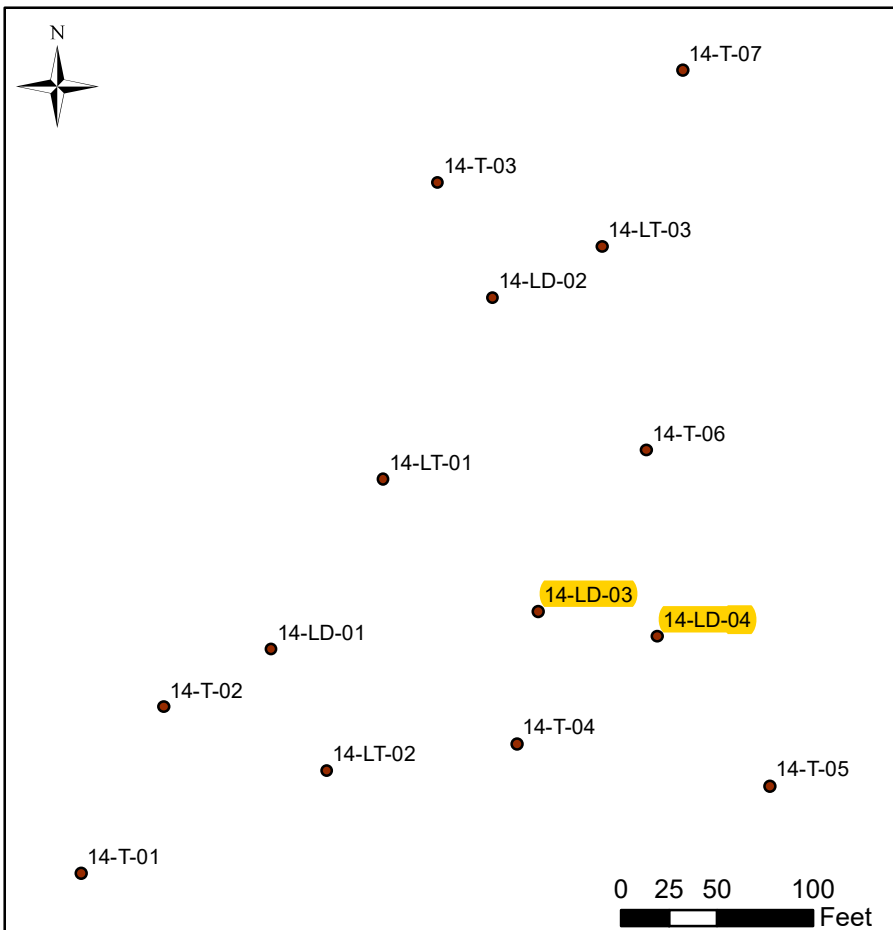
Proposed Artificial Reef Prefabricated Module Locations



Legend

● Proposed Module Locations 11/13/2020

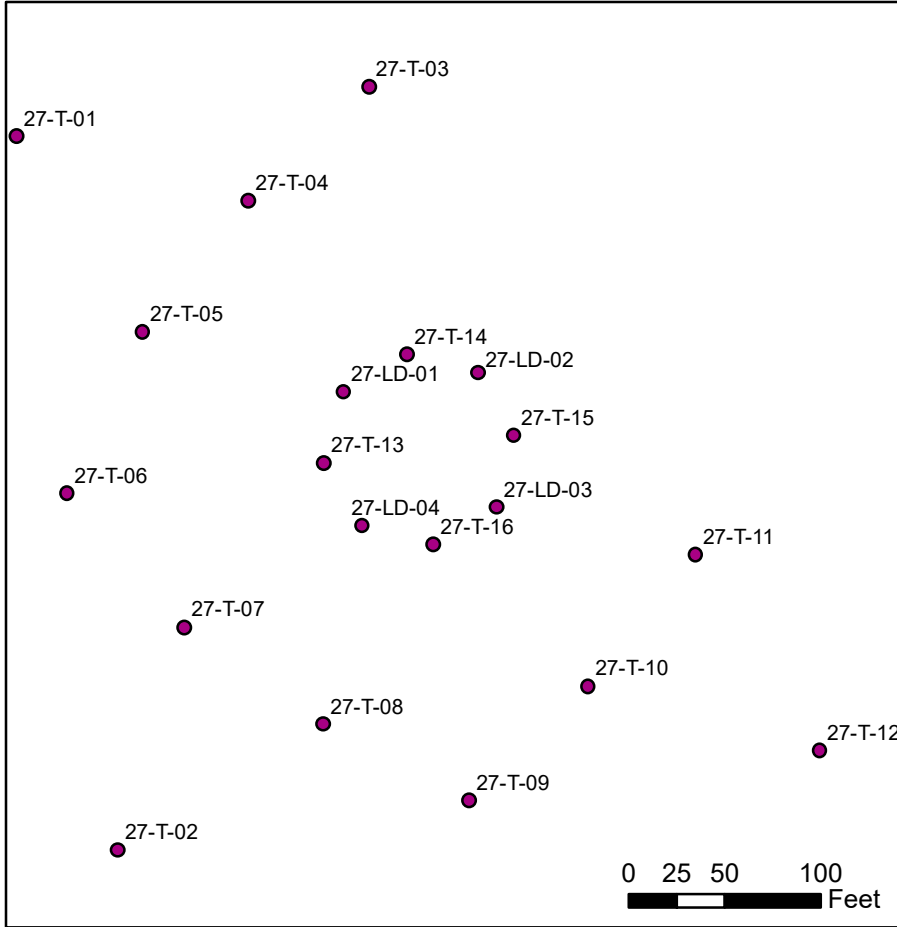
Module ID	Latitude	Longitude
13-LT-01	30.3556	-86.8743
13-LT-02	30.3545	-86.8741
13-LT-03	30.3551	-86.8736
13-LT-04	30.3557	-86.8732
13-T-01	30.3552	-86.8743
13-T-02	30.3549	-86.8743
13-T-03	30.3556	-86.8740
13-T-04	30.3554	-86.8741
13-T-05	30.3548	-86.8739
13-T-06	30.3557	-86.8735
13-T-07	30.3555	-86.8734
13-LD-01	30.3551	-86.8740
13-LD-02	30.3554	-86.8737



Module ID	Latitude	Longitude
14-LT-01	30.3560	-86.8679
14-LT-02	30.355539	-86.867935
14-LT-03	30.3563	-86.8675
14-T-01	30.3554	-86.8683
14-T-02	30.3556	-86.8682
14-T-03	30.3564	-86.8678
14-T-04	30.3556	-86.8676
14-T-05	30.3555	-86.8672
14-T-06	30.3560	-86.8674
14-T-07	30.3566	-86.8674
14-LD-01	30.3557	-86.8680
14-LD-02	30.3562	-86.8677
14-LD-03	30.3558	-86.8676
14-LD-04	30.3557	-86.8674

Attachment B

Proposed Artificial Reef Prefabricated Module Locations



Legend	
●	Proposed Module Locations 11/13/2020

Module ID	Latitude	Longitude
27-T-01	30.3554	-86.8608
27-T-02	30.3544	-86.8606
27-T-03	30.3555	-86.8602
27-T-04	30.3553	-86.8604
27-T-05	30.3551	-86.8606
27-T-06	30.3549	-86.8607
27-T-07	30.3547	-86.8605
27-T-08	30.3546	-86.8603
27-T-09	30.3545	-86.8600
27-T-10	30.3546	-86.8598
27-T-11	30.3548	-86.8597
27-T-12	30.3546	-86.8594
27-T-13	30.3549	-86.8603
27-T-14	30.3551	-86.8601
27-T-15	30.3550	-86.8600
27-T-16	30.3548	-86.8601
27-LD-01	30.3551	-86.8602
27-LD-02	30.3551	-86.8600
27-LD-03	30.3549	-86.8600
27-LD-04	30.3549	-86.8602